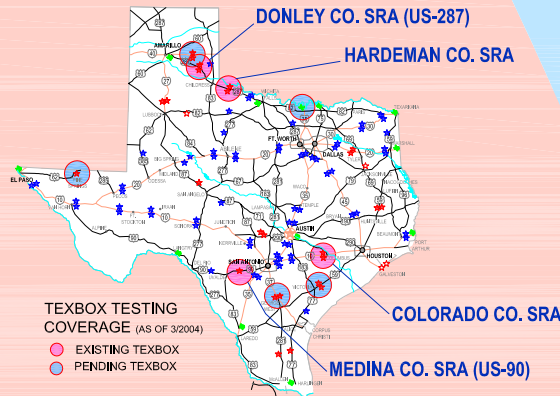


# TEXBOX NETWORK



A joint project between Texas Department of Transportation and Texas A&M University

A NETWORK OF INTERACTIVE INFORMATION KIOSKS BEING INSTALLED AT TxDOT SAFETY REST AREAS AND TRAVEL INFORMATION CENTERS



## THE TEXBOX TOURISM & COMMUNITY NETWORK PROJECT (TEXBOX NETWORK)


Part of an Information Display Exhibit, a TexBox kiosk provides a one-stop, complete "package" of important travel information and services to promote a safe, informative and enjoyable experience to the traveling public. By customizing travel information to the local areas, such as local events, attractions, businesses, etc., the TexBox Network creates numerous additional benefits to local communities, a few include:

- A "marketing" venue for rural communities and businesses.
- Hubs for regional & community collaboration and networking.
- Valuable capabilities to link and disseminate critical emergency/medical services to rural areas
- Capturing critical information about the traveling public, their activities, preferences and feedback

For the State of Texas, the intent of the TexBox Network is to be better hosts to our visitors and do a better job of "Marketing Texas". In addition, the TexBox Network can provide dynamic, interesting and timely information to users at locations where it is not practical to provide staff.

The idea of a modern, consolidated information "box" at Safety Rest Area (SRA) was originated, and named, by Andrew Keith, manager of the SRA program at TxDOT, Maintenance Division. With collaboration from Dr. Andrew Skadberg at Texas A&M and encouragement from the MNT Division's Director, Zane Webb, the TexBox concept now becomes a reality and an on-going project that will benefit not only travelers but also local communities within 50 miles of a Safety Rest Area.

- TxDOT project manager: Andrew Keith, P.E. - Maintenance Division - 512-416 3054
- Texas A&M project manager: Dr. Andrew Skadberg - 979-845-5419

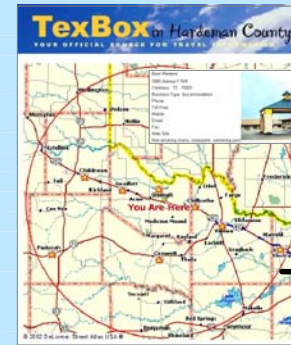


VIEW OF A TEXBOX UNDER TESTING OPERATION IN THE LOBBY OF HARDEMAN COUNTY SAFETY REST AREA

### EMERGENCY



Link to local emergency contacts, including police department, hospitals, ems, dps, etc.



WHERE TO STAY OR EAT?

EMERGENCY:

WHERE TO STAY OR EAT?

NEED SOMETHING ELSE?

WHAT TO SEE AND DO?

LOCAL CALENDAR AND EVENTS

LOCAL PEOPLE & HISTORY: visitors can read

ROAD CONDITIONS: link to TxDOT's site

WEATHER: link to National Weather Service

ROAD TIPS: link to TxDOT's Traffic

ROUTES & MAPS: enlarged

GET A TxDOT TRAVEL MAP

SEND AN E-MAIL: this feature allows visitors to ex-

CHANGE EMAILS WHILE ON THE ROAD. THIS FEATURE IS STILL UNDER DEVELOPMENT AND TESTING.

ABOUT THE PROJECT:

### ROUTES AND MAPS

GET A TxDOT TRAVEL MAP

A FREE TxDOT TRAVEL MAP IS DISPENSED IN THIS MACHINE AFTER A VISITOR COMPLETES A SURVEY ON THE TEXBOX. THE SURVEY ALLOWS COLLECTING CRITICAL INFORMATION ABOUT THE TRAVELING PUBLIC

SEND AN EMAIL

ROAD TIPS

### NEED SOMETHING ELSE?

local area: grocery, auto repair, pharmacies, ...

WHERE TO STAY OR EAT? link to interactive map

NEED SOMETHING ELSE? link to interactive map and a listing of other services in the

WHAT TO SEE AND DO? interactive map & listing

LOCAL CALENDAR AND EVENTS

LOCAL PEOPLE & HISTORY: visitors can read and see photos of local history and the people

ROAD CONDITIONS: link to TxDOT's site

WEATHER: link to National Weather Service

ROAD TIPS: link to TxDOT's Traffic

ROUTES & MAPS: enlarged

GET A TxDOT TRAVEL MAP: visitors receive a TxDOT Travel Map after completing an online survey

SEND AN E-MAIL: this feature allows visitors to exchange emails while on the road. This feature is still under development and testing.

ABOUT THE PROJECT:



WHAT TO SEE AND DO?

ROAD CONDITIONS

WEATHER

ROAD TIPS

ROUTES & MAPS

GET A TxDOT TRAVEL MAP

SEND AN E-MAIL

ABOUT THE PROJECT

### LOCAL CALENDAR & EVENTS

LOCAL PEOPLE AND HISTORY

ROAD CONDITIONS

WEATHER

ROAD TIPS

ROUTES & MAPS

GET A TxDOT TRAVEL MAP

SEND AN E-MAIL

ABOUT THE PROJECT